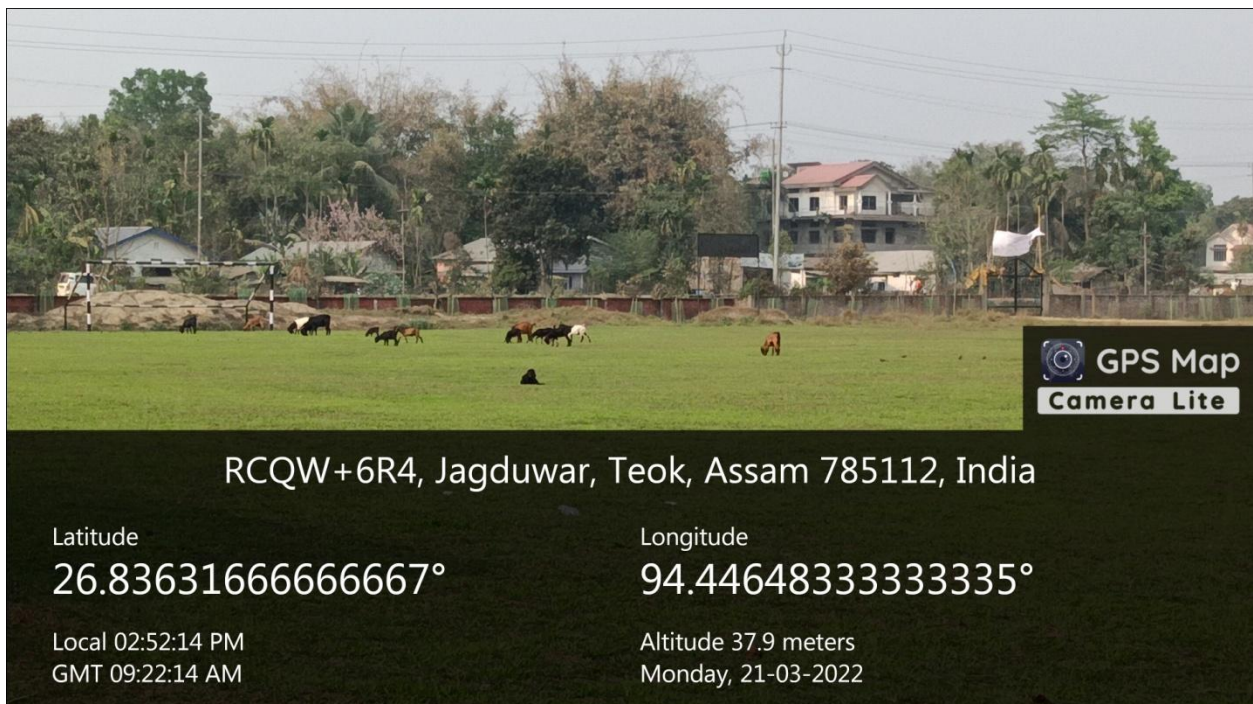
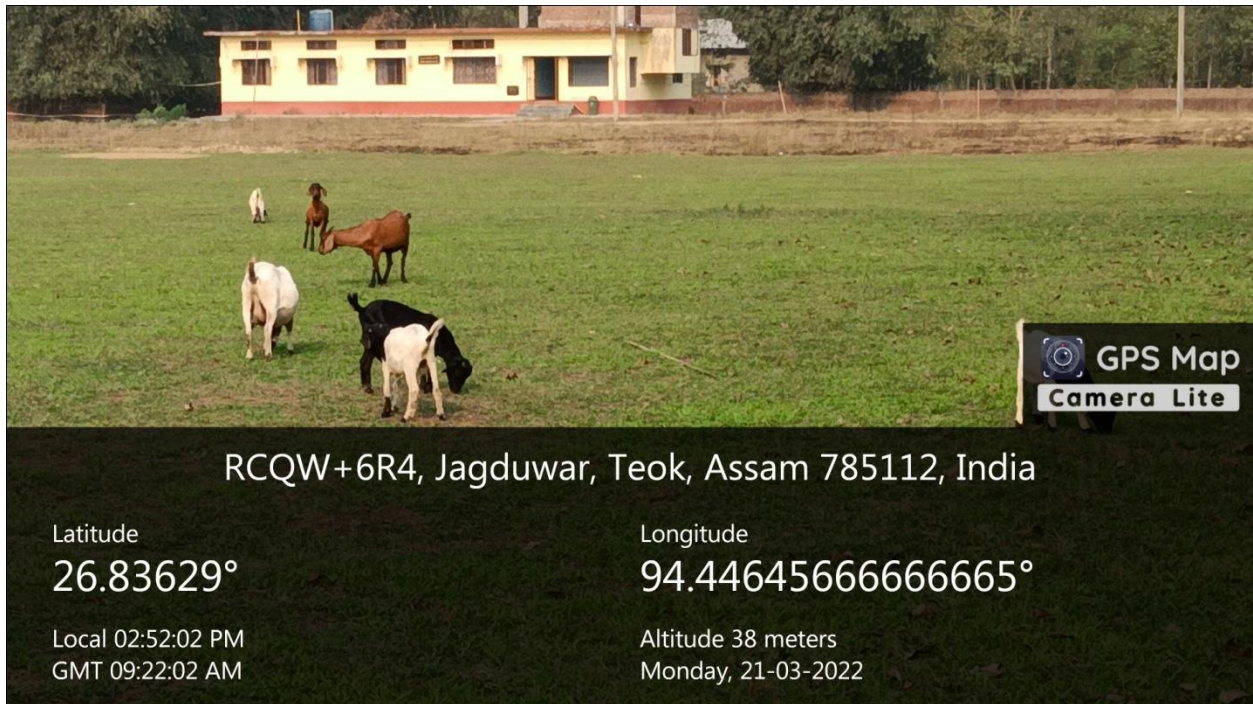
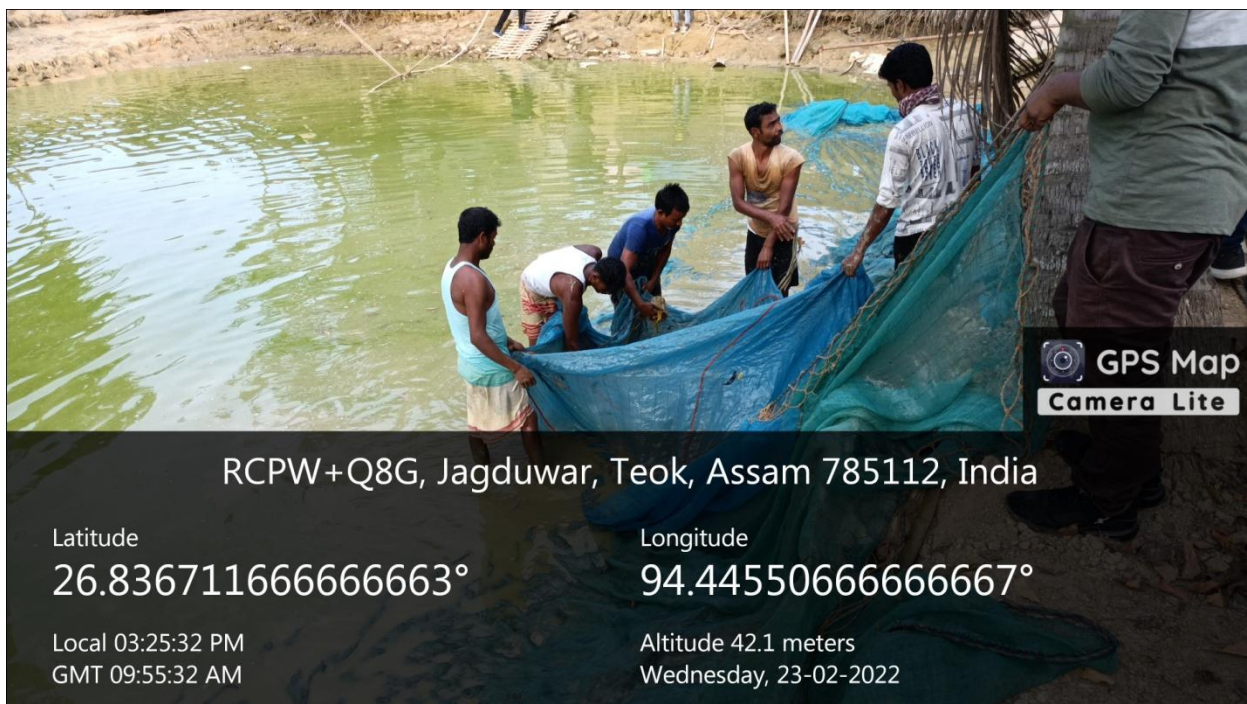


ANIMAL HUSBANDRY (GOAT FARMING)

C.K.B.COLLEGE,TEOK







RCQW+6R4, Jagduwar, Teok, Assam 785112, India

Latitude
26.836413333333333°

Longitude
94.446295°

Local 01:07:08 PM
GMT 07:37:08 AM

Altitude 36.7 meters
Sunday, 20-03-2022



RCQW+6R4, Jagduwar, Teok, Assam 785112, India

Latitude
26.836455°

Longitude
94.44633°

Local 01:07:28 PM
GMT 07:37:28 AM

Altitude 41.5 meters
Sunday, 20-03-2022



RCQW+6R4, Jagduwar, Teok, Assam 785112, India

Latitude
26.83640833333333°

Longitude
94.44631°

Local 01:07:17 PM
GMT 07:37:17 AM

Altitude 36.1 meters
Sunday, 20-03-2022



Unnamed Road, Jagduwar, Teok, Assam 785112, India

Latitude

26.834245000000003°

Longitude

94.445105°

Local 12:31:15 PM

GMT 07:01:15 AM

Altitude 35.3 meters

Saturday, 19-03-2022



NH715, Jagduwar, Teok, Assam 785112, India

Latitude

26.834294999999997°

Longitude

94.445035°

Local 12:31:23 PM

GMT 07:01:23 AM

Altitude 42.1 meters

Saturday, 19-03-2022

























DUCKS

C.K.B.COLLEGE,TEOK





















